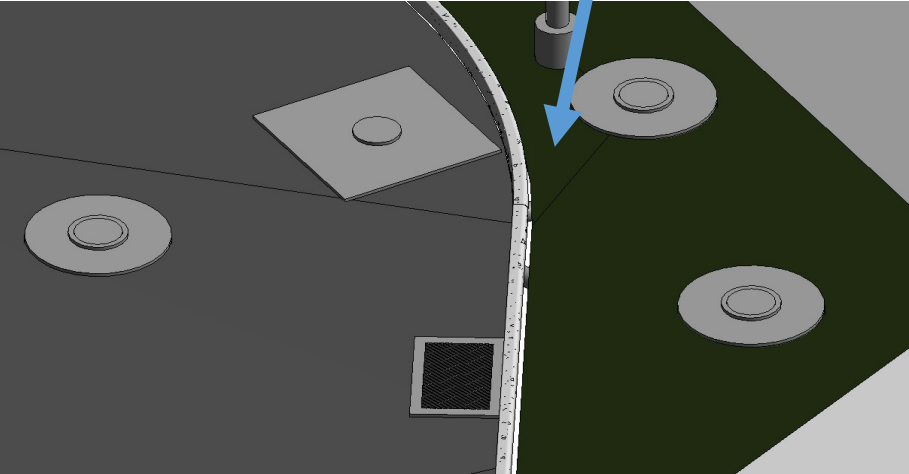
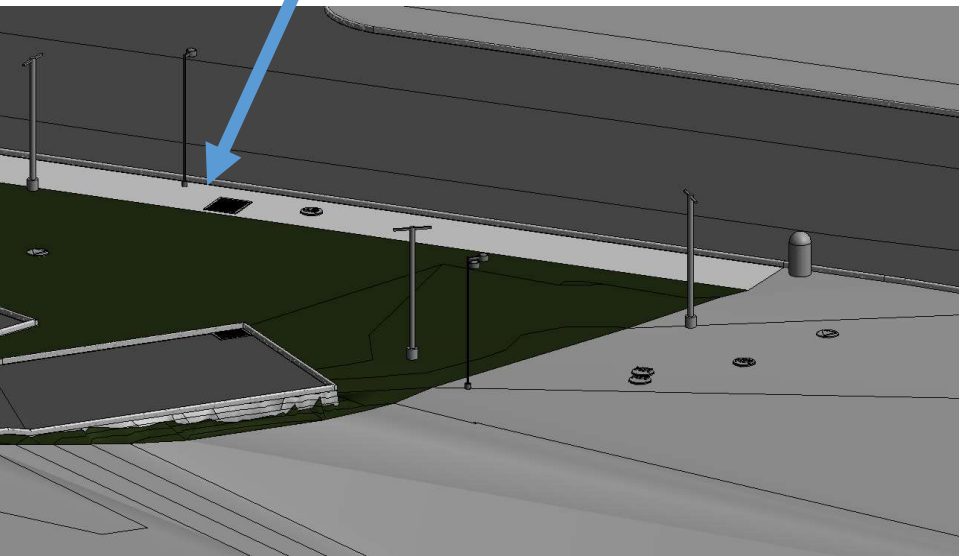

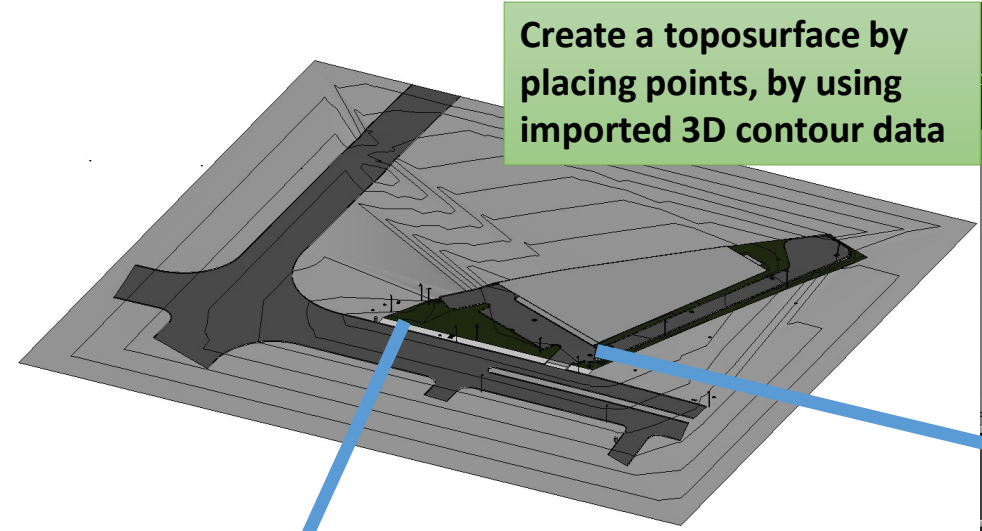


# BIM PORTFOLIO SITE MODEL

DRAWN BY:  
MANAS KUMAR DAN

PROFESSION:  
BIM SPECIALIST

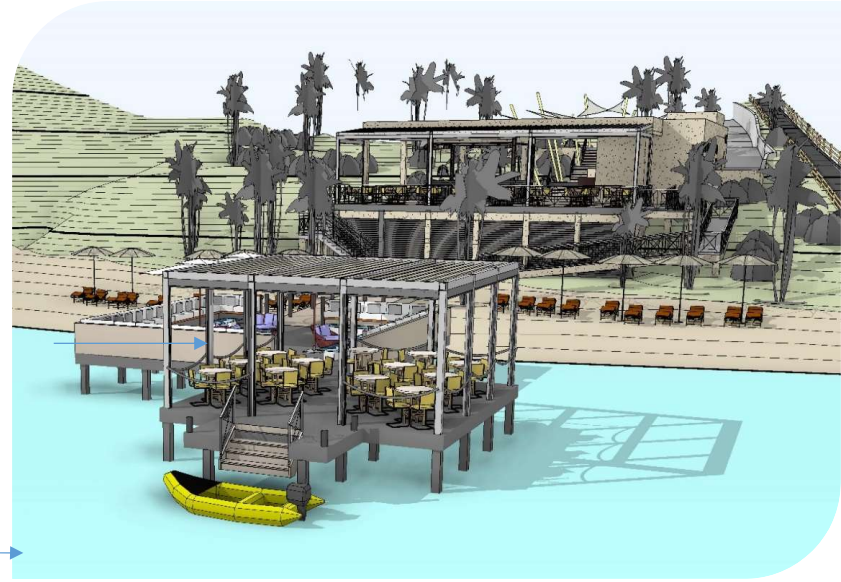
Create a toposurface by placing points, by using imported 3D contour data



***THE DENVER ZOO ZOOLOGICAL GARDEN IN DENVER, COLORADO***



- THE DENVER ZOO IS AN 80-ACRE ZOOLOGICAL GARDEN LOCATED IN
- LOCATION: CITY PARK OF DENVER, COLORADO, UNITED STATES
- YEAR: 2011
- TEAM SIZE :3



*Site model with  
Contour surface*



Above the toposurface  
creating building model

